

YellowScan Vx20 series.

The most accurate and high precision UAV LiDAR solution

YellowScan Vx20 is the most accurate fully integrated system from YellowScan's product range.

It can fly up to 100m while maintaining accuracy throughout the point cloud.

Ideally suited for applications that requires sharp and accurate descriptions.



Technologies inside

applanix | RIEGL



Key differentiators

- ▶ High precision point cloud
- ▶ Maximized range
- ▶ Calibrated intensity value
- ▶ Highest accuracy



UAV Integrations

- ▶ Multirotor drones
- ▶ Helicopter drones

System integration options.



▶ Vx20-100

Scanner :
RIEGL miniVUX-1UAV



▶ Vx20-300 NEW

Scanner :
RIEGL miniVUX-3UAV

Package includes.

✓ Hardware:

- ▶ YellowScan Vx20-100 / 300
- ▶ Rugged pelicase
- ▶ Charger and 2 batteries
- ▶ GNSS antenna and cable
- ▶ 2 USB flash drives
- ▶ Documentation

✓ Services:

- ▶ 1-year unlimited technical support
- ▶ 1-year warranty
- ▶ In-person or online training
- ▶ Boresight calibration certificate

✓ Software:

- ▶ Applanix POSPac UAV, to post-process GNSS and inertial data for highest accuracy
- ▶ YellowScan CloudStation, to generate and visualize your georeferenced point cloud



+ Optional:

- ▶ Stand-alone mounting bracket for DJI M600
- ▶ Mounting bracket with single Sony α6000 camera for DJI M600
- ▶ Mounting bracket with dual Sony α6000 camera for DJI M600
- ▶ Mounting bracket with Micasense Altum camera
- ▶ Warranty and technical support extensions
- ▶ YellowScan LiveStation: the real-time in-flight LiDAR monitoring kit (includes software and 2 radio-modems)
- ▶ Strip Adjustment module: a point cloud enhancing toolbox for the CloudStation software
- ▶ Terrain module: export classified point clouds from the CloudStation software

Technical specifications.

Precision^{(1) (3)}	1 cm	Weight	2.84 kg (6.25 lbs) battery included
Accuracy^{(2) (3)}	2.5 cm	Size	L 43 x W 11 x H 17 cm
Echoes per shot	Up to 5	Autonomy	1.5 hours typ.
Laser wavelength	905 nm	Power consumption	25 W
GNSS-Inertial solution	Applanix APX-20 UAV	Operating temperature	-20 to +40 °C

▶ Vx20-100	100 kHz
Shots per second	100k over 360°
Scanner field of view	360°
Operating Flight Altitude AGL natural targets ≥ 20%	100m
Average point density @50m AGL, 5m/s, 90° FOV	50pts/sqm

▶ Vx20-300	100 kHz	200 kHz over 360°	200 kHz over 180°	300 kHz
Shots per second	100k over 360°	200k over 360°	100k over 180°	100k over 120°
Scanner field of view	360°	360°	180°	120°
Operating Flight Altitude AGL natural targets ≥ 20%	100m	85m	100m	100m
Average point density @50m AGL, 5m/s, 90° FOV	50pts/sqm	100pts/sqm	100pts/sqm	150pts/sqm

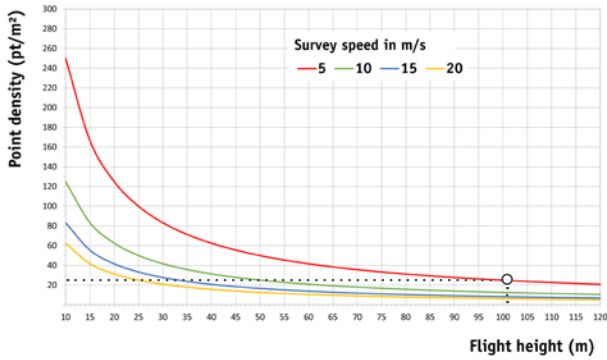
(1) Precision, also called reproducibility or repeatability, accounts for the variation in successive measurements taken on the same target.

(2) Accuracy is the degree of conformity of a measured position to its actual (true) value.

(3) One σ @ 50 m, nadir.

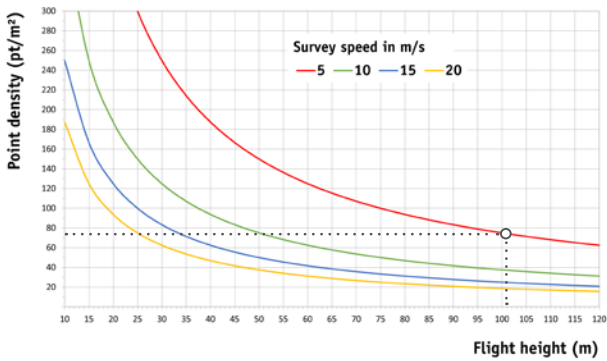
Typical mission parameters.

► Vx20-100



LiDAR unit	Vx20-100
Flight speed	5m/s
Flying height	100m AGL
Point density	25pts/sqm

► Vx20-300

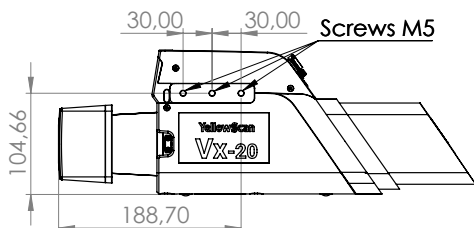


LiDAR unit	Vx20-300
Flight speed	5m/s
Flying height	100m AGL
Point density	75pts/sqm

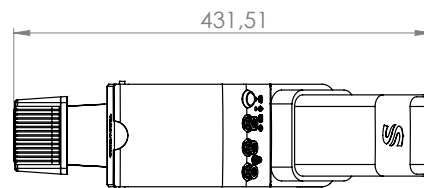
Dimensional drawings.

① Dimensions expressed in millimeters

► Side view



► Top view



► Front view

